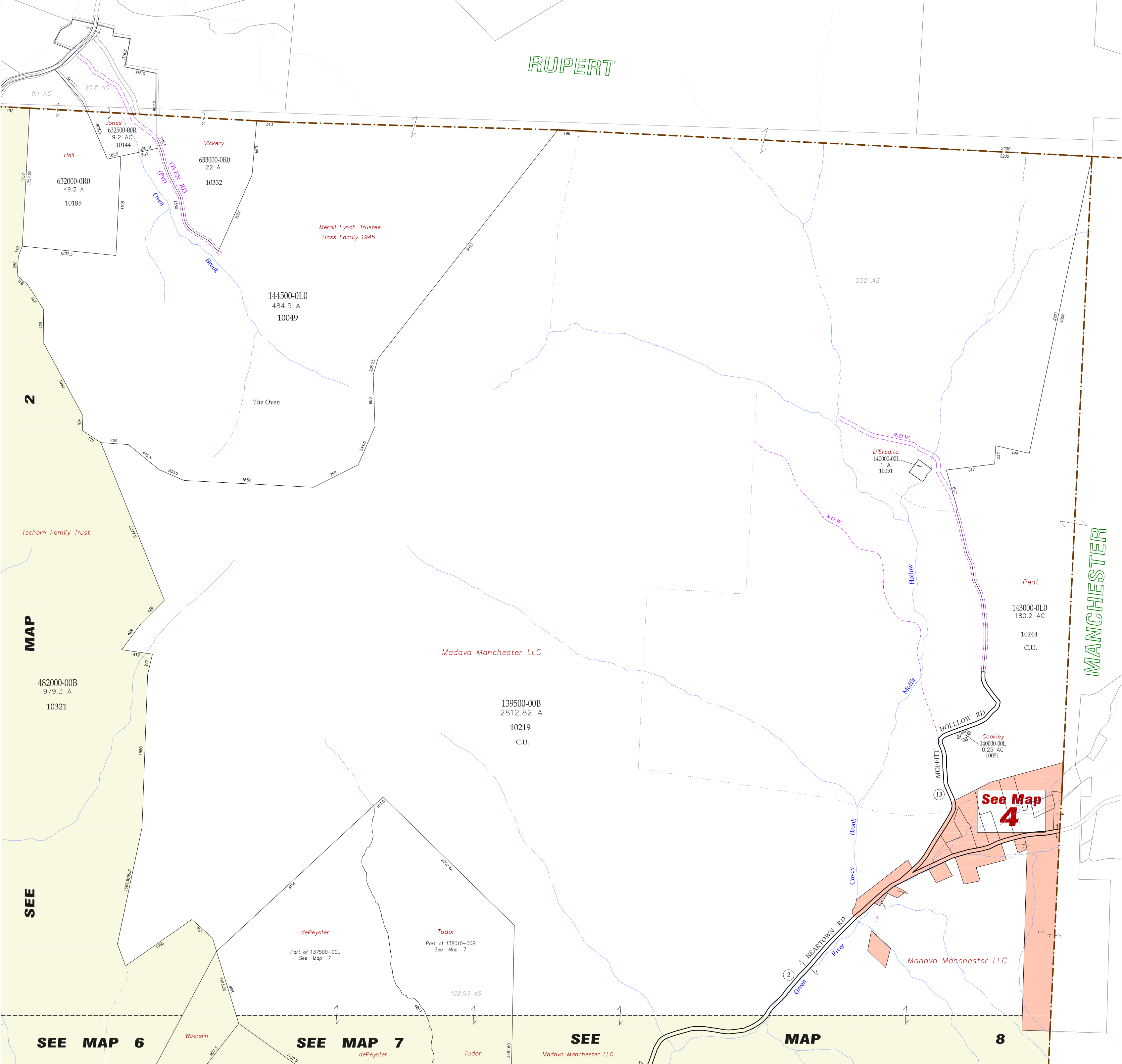


RUPERT

MANCHESTER



2

MAP

SEE

SEE MAP 6

SEE MAP 7

SEE

MAP

8

Digital Mapping Prepared By












2207 Hopeton Ave.
Raleigh, NC 27614
802-309-8200
www.imapvt.com



This is Not a SURVEY and shall not be used for Description or Conveyance...
This Map was created by Russell Graphics in 1997, using the Sandgate Land Records, Grand List and data provided by the State of Vermont. The accuracy of this map is determined by the filed information. All Data meets or exceeds specifications outlined in the Vermont Mapping Guidelines. This Map is the sole property of the Town and any copy, paper or digital, shall not be given without permission from the Town. ALL INFORMATION IS SUBJECT TO CHANGE.

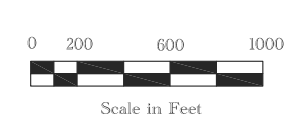
LEGEND OF SYMBOLS

109500-00L Parcel Number
100 A Dead Acres
100.5 AC Computed Acres
100.25 AS Surveyed Acres
10015 SPAN Number
500(a) Scaled Dimensions
450.15 Deed or Survey Dim.

 Vermont Route
 Town Rd Number
 Lot 23 Subdivision Lot No.
 Building Approx. Location

 Property Line
 Town Line
 River as a Property Line
 River thru Parcel
 Private R.O.W.

C.U. Current Use
 Exempt
 Match Line



Map Index

Rupert		
2		
6	7	8

PROPERTY MAP OF
SANDGATE
VERMONT

APRIL 2018
MAP **3**

Copyright 2018 Russell Graphics - All rights Reserved