

Jaffee
108500-00B
124.94 AS
10138
C.U.

See Map
10A

10

MAP

SEE

11

MAP

SEE





ARLINGTON








Digital Mapping Prepared By

 2207 Hopeton Ave.
 Raleigh, NC 27614
 802-309-8200
 www.imapvt.com
 RUSSELL GRAPHICS

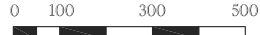
This is Not a SURVEY and shall not be used for Description or Conveyance...
 This Map was created by Russell Graphics in 1997, using the Sandgate Land Records, Grand List and data provided by the State of Vermont. The accuracy of this map is determined by the filed information. All Data meets or exceeds specifications outlined in the Vermont Mapping Guidelines. This Map is the sole property of the Town and any copy, paper or digital, shall not be given without permission from the Town. ALL INFORMATION IS SUBJECT TO CHANGE.
 Copyright 2018 Russell Graphics - All rights Reserved

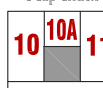
LEGEND OF SYMBOLS
 109500-00L Parcel Number
 100 A Deed Acres
 100.5 AC Computed Acres
 100.25 AS Surveyed Acres
 10015 SPAN Number
 500(±) Scaled Dimensions
 450.15 Deed or Survey Dim.

 Vermont Route
 Town Rd Number
 Subdivision Lot No.
 Building Approx. Location

 Property Line
 Town Line
 River as a Property Line
 River thru Parcel
 Private R.O.W.
 C.U. Current Use
 Exempt
 Match Line


 NORTH

0 100 300 500

 Scale in Feet

Map Index

 10 10A 11
 Arlington

PROPERTY MAP OF
SANDGATE
 VERMONT

APRIL 2018
 MAP
10B