

RUSSELL GRAPHICS COPYRIGHT 2015

PROPERTY MAP OF

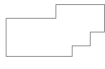







MIGNITUDO CHARTOGRAPHIE VOLUPTUA

# SANDGATE

VERMONT

TOWN OF SANDGATE - BENNINGTON COUNTY - VERMONT

## LEGEND OF SYMBOLS


- 109500-00L Parcel Number
- 100 A Deed Acres
- 100.5 AC Computed Acres
- 100.25 AS Surveyed Acres
- 10186 SPAN Number
- 500(s) Scaled Dimensions
- 450.15 Deed or Survey Dim.
- Lot 23 Subdivision Lot No.
- 131 Vermont Route
- 20 Town Rd Number
-  Building  
Approx. Location
-  Property Line
-  Town Line
-  River as a  
Property Line
-  River thru Parcel
-  Private R.O.W.
- C.U. Current Use
-  Match Line
-  Exempt



**T**his is Not a SURVEY  
and shall not be used for Description or Conveyance...

This Map was created by Russell Graphics in 1997, using the Sandgate Land Records, Grand List and data provided by the State of Vermont. The current Parcel Maps are updated annually by Russell Graphics. The accuracy of this map is determined by the filed information. All Data meets or exceeds specifications outlined in the Vermont Mapping Guidelines. This Map is the sole property of the Town and any copy, paper or digital, shall not be given without permission from the Town. ALL INFORMATION IS SUBJECT TO CHANGE.

Maps Current as of  
**April 2018**



PARCEL MAPS  
24" X 24" SIZE

This Map is the Property of the  
**LISTERS**