

See Map
10A

See Map
10B

SEE MAP 8

8

MAP

SEE

ARLINGTON




Digital Mapping Prepared By







RUSSELL GRAPHICS
 2207 Hopeton Ave.
 Raleigh, NC 27614
 802-309-8200
 www.imapvt.com

This is Not a SURVEY and shall not be used for Description or Conveyance...
 This Map was created by Russell Graphics in 1997, using the Sandgate Land Records, Grand List and data provided by the State of Vermont. The accuracy of this map is determined by the filed information. All Data meets or exceeds specifications outlined in the Vermont Mapping Guidelines. This Map is the sole property of the Town and any copy, paper or digital, shall not be given without permission from the Town. ALL INFORMATION IS SUBJECT TO CHANGE.
 Copyright 2018 Russell Graphics - All rights Reserved


LEGEND OF SYMBOLS

- 109500-00L Parcel Number
- 100 A Dead Acres
- 100.5 AC Computed Acres
- 100.25 AS Surveyed Acres
- 10015 SPAN Number
- 500(x) Scaled Dimensions
- 450.15 Deed or Survey Dim.

 Vermont Route
 Town Rd Number
 Subdivision Lot No.

 Property Line
 Town Line
 River as a Property Line
 River thru Parcel
 Private R.O.W.
 Building Approx. Location

 NORTH

0 200 600 1000

 Scale in Feet

Map Index

6	7	8
10	11	12

 Arlington

PROPERTY MAP OF
SANDGATE
 VERMONT

APRIL 2018
 MAP **11**